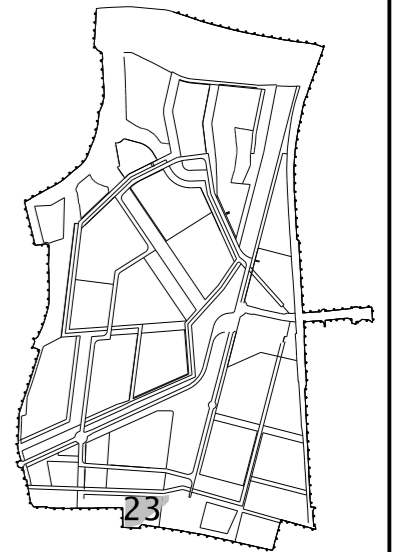




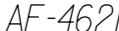
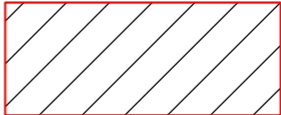

GRONDUITGIFTE

puntnr. X-as: Y-as :

Kavel 18		
42	186138,097	439772,588
43	186138,044	439771,224
44	186137,986	439769,859
45	186137,411	439756,792
46	186136,192	439753,815
47	186133,358	439752,294
48	186116,246	439749,221
49	186099,345	439745,145
50	186098,622	439746,092
51	186098,224	439747,215
52	186096,980	439753,842
53	186097,116	439757,333
54	186098,754	439760,420
55	186100,414	439763,482
56	186100,644	439766,958



LEGENDA

-  038 Puntnummer corresponderend met het Stedenbouwkundig MatenPlan (SMP)
-  Kadastrale grens
-  Kadastraal nummer
-  Te reserveren perceel
-  Indicatieve locatie lichtmasten



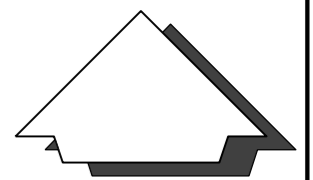
Eusebiusbuitensingel 53
Postbus 9200
6800 HA ARNHEM

www.arnhem.nl
gemeente@arnhem.nl
0900 - 1809

Project:
SCHUYTGRAAF

Onderdeel:
Veld 23 "Schuytse Bos", Kavel 18

Te reserveren percelen (deelperceel AF-3473)



Cluster: Openbare Ruimte	Afdeling: Ontwerp	Getekend: SaalBe	Goedgekeurd: Spalje	Datum uitgifte: 30.05.2022	Status: CO
Formaat: 420 x 297 mm	Schaal: 1 : 500	Documentcode: 2021-SI-00061.dgn	Tekeningnummer: 218	Blad: 1	Aantal: 1