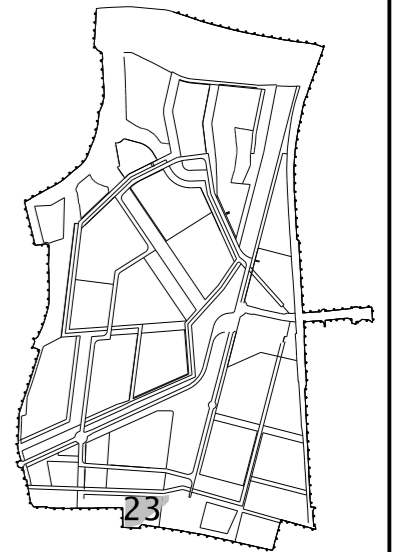




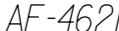
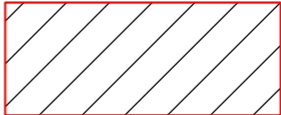

GRONDUITGIFTE

puntr. X-as: Y-as :

Kavel 21		
10	186165,358	439756,291
11	186158,627	439755,198
12	186151,849	439754,460
13	186149,305	439754,232
14	186146,762	439753,982
15	186145,058	439755,432
16	186144,452	439757,587
17	186144,980	439769,551
18	186145,344	439782,658
19	186145,282	439795,771
20	186145,200	439799,666
21	186166,041	439800,556



LEGENDA

-  038 Puntnummer corresponderend met het Stedenbouwkundig MatenPlan (SMP)
-  Kadastrale grens
-  AF-4621 Kadastraal nummer
-  Te reserveren perceel
-  * Indicatieve locatie lichtmasten



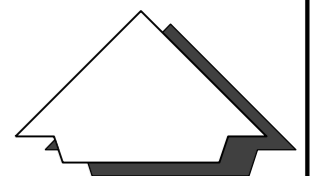
Eusebiusbuitensingel 53
Postbus 9200
6800 HA ARNHEM

www.arnhem.nl
gemeente@arnhem.nl
0900 - 1809

Project:
SCHUYTGRAAF

Onderdeel:
Veld 23 "Schuytse Bos", Kavel 21

Te reserveren percelen (deelperceel AF-3473)



Cluster: Openbare Ruimte	Afdeling: Ontwerp	Getekend: SaalBe	Goedgekeurd: Spalje	Datum uitgifte: 30.05.2022	Status: CO
Formaat: 420 x 297 mm	Schaal: 1 : 500	Documentcode: 2021-SI-00061.dgn	Tekeningnummer: 221	Blad: 1	Aantal: 1